


Team Name _____

The Scenic "Mulled Wine and Mince Pie" Tour



1 January 2013

*Olympia to
Montesano*



*Northwest MG T Register and
MG Car Club North West Centre*

The ninth Scenic “Mulled Wine and Mince Pie” Run 1 January 2013 - Olympia to Montesano

Welcome to the ninth Scenic “Mulled Wine and Mince Pie” tour. Based upon feedback from previous runs, you enjoyed yourselves, so we have done something similar this year. Please let us know your thoughts at the end. Additionally this year we have given you a quiz to keep you occupied.

Our aim is to have you enjoy yourselves and explore parts of Washington you may not have been to before, and in any case probably not in an MG yet, and if you have – well probably not at this time of year! Hopefully you will have come in an MG, as this will also enable you to get into using your MG year round – not just in the summer months when there are lots of other, probably more exciting, things for you to do with your MG!

Today’s run has been presented to you so that you can test both the navigator and the driver’s skill in following tulip notes and not just the car in front. By not merely concentrating on where they have gone, you will be able to look around you and also go at your own pace, rather than following one another like the three blind mice (nice as the back of an MG is to follow). If you are on your own, and do not have a navigator, then we will let you off, but next time you should try to cajole a friend to come and join you – you never know, they might just end up thinking this is good fun and want to buy an MG too!

So, what is a tulip note? Tulip notes are so called after their first use in European rally events in the 1950s. They remain a popular method of instruction even today as they are really simple to understand. The tulip is an apt description because, like a tulip in your garden, there is always a bulb at the bottom of the diagram, which is where you enter the intersection. We have seen them with the bulb on the right and left – this is not good as you don’t actually see in the diagram what is in front of you, and these are not really good examples of tulip notes. So, here you are, in front of you will be an intersection, which (if we get the right diagram in the right box!) will be shown in a schematic diagram. Just as you enter the intersection at the bottom, you will leave in the direction of the arrow. If you come to an intersection, and we have not mentioned it specifically, you can assume you go straight on. If you need clarification, check with either Paul or Sara before you set off.

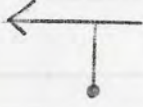
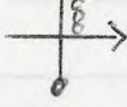


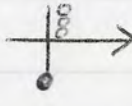

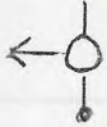
To keep you on your toes this year we have added something extra to keep you occupied! Write the CLUE answer next to the question. We will collect in your route books when you get to our house. There will be a prize for the best score but do not endanger yourself or others when collecting answers to the CLUES.

So as not to cause a hazard on the roads, you will be released at two minute intervals and be flagged away by Sara. Please remember, this is not a race, nor a rally, just a scenic route. When reconnoitred the route, all the roads were open, so hopefully you should have no problems either. Please do not speed – there are no prizes for getting back first, neither will any hospital visits be made! “Bears” may also be out and looking for easy tickets at the start of the year, so please drive with due consideration at all times for your fellow road users and within the law. We would like to see you all back safe and sound at our house later.

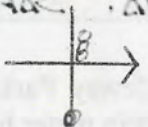



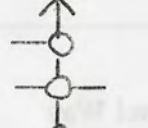

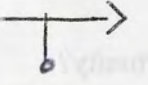
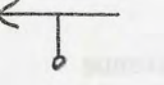
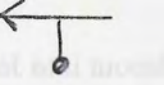
Have fun and see you in a few hours. Enjoy yourselves, and drive carefully – some road surfaces may be untreated and have black ice, or white ice where the road has been in the shadow of trees etc. Some are even unmarked, so please be careful.

If you decide to drop out, or have a problem, our home phone number is







The ninth Scenic "Mulled Wine and Mince Pie" Run 1 January 2013 - Olympia to Montesano

Trip Mileage	Cum Mileage	Tulip	Notes
0.00 Zero Trip	0.00 Zero Trip		[BEGIN AT 3215 HARRISON AVE NW OLYMPIA.] Turn left out of Safeway Parking Lot onto Cooper Point Road and zero your trip meter here.
0.1	0.1		Turn right at lights onto Harrison Avenue/Mud Bay Road
1.4	1.4		Turn right at roundabout onto Olympic Way NW
1.5	1.5		Take second exit onto 5th Avenue Bridge
1.7	1.7		Great photo opportunity for your car here with the Capitol Building in the background
2.0	2.0		Turn right onto Capitol Way
2.1	2.1	CLUE	How do you stay alive here?
2.55	2.55		Another photo opportunity?
2.6	2.6		Turn left onto 14th Avenue
2.85	2.85		Second exit on roundabout into Jefferson St SE





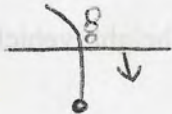
The ninth Scenic "Mulled Wine and Mince Pie" Run 1 January 2013 - Olympia to Montesano

Trip Mileage	Cum Mileage	Tulip	Notes
3.1	3.1		Turn right onto Union Ave SE
3.5	3.5		Turn right onto Eastside St SE
5.2	5.2		Turn left onto Boulevard Rd SE
5.2	5.2	CLUE	Who did the OFD partner with?
5.4	5.4		Turn/merge right onto 18th Ave
6.1	6.1		Continue straight on onto 18th over both roundabouts
6.5	6.5		Follow road left into Elizabeth St SE aka 14th Ave
7.5	7.5		Turn right on College St
7.7	7.7		Turn left on 16th
7.9	7.9		Turn left onto Judd St


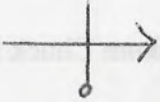




The ninth Scenic "Mulled Wine and Mince Pie" Run 1 January 2013 - Olympia to Montesano

Trip Mileage	Cum Mileage	Tulip	Notes
8.0	8.0		Turn left onto Ruddell Road
8.1	8.1		Turn right onto Lacey Boulevard
8.6	8.6	CLUE	What famous TV show is this bar named after?
8.8	8.8		Turn right onto Pacific Ave SE at roundabout
8.9	8.9		Turn right onto Carpenter Road
10.4	10.4	CLUE	What is the name of the Lake on your left?
12.0	12.0		Turn left onto Mullen Road SE
12.6	12.6	CLUE	A challenge to over height vehicles – but what is the maximum clearance?
14.0	14.0		Straight on on Mullen Road
14.1	14.1	CLUE	This was once the largest English County prior to its partition into Ridings. What is it?




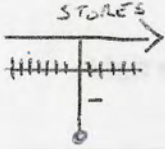



The ninth Scenic "Mulled Wine and Mince Pie" Run 1 January 2013 - Olympia to Montesano

Trip Mileage	Cum Mileage	Tulip	Notes
14.8	14.8		Turn right onto St Clair Cut Off Road SE
21.3	21.3		Turn right at roundabout onto 510
22.8	22.8		Straight on at lights
22.8	22.8	CLUE	360 458 1112 is the telephone number for ...
23.0	23.0	CLUE	What is the name of the Irish Pub on the left?
23.4 0.00	23.4		Straight on at lights on 507 and zero trip meter
0.00	23.4	CLUE	What was built here in 1924?
1.0	24.3		Turn right onto Bald Hills Road then immediate right into Morris Road
1.00	24.3	CLUE	William Morris set up MG, but what noble title was he also known by? (3 points!!)
5.0	29.3	CLUE	What is the Flying B?








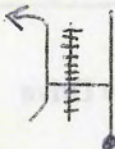
The ninth Scenic "Mulled Wine and Mince Pie" Run 1 January 2013 - Olympia to Montesano

Trip Mileage	Cum Mileage	Tulip	Notes
5.4	29.7	CLUE	Why are these quilts uncomfortable?
5.6	29.9		Turn left onto 148th Ave
6.0	30.3	CLUE	How many orange balls are there?
6.1	30.4		Turn right onto Vail Road
7.5	31.8		Follow road round to right
8.3	32.6		Road is renamed Vail Cut Off Road
9.3	33.6	CLUE	What country is named in the Hill Road on your left?
10.1	34.4		Turn left onto Vail Loop Road
11.9	36.2	CLUE	When were the trees planted here?
12.8	37.1		Bear left onto Vail Cut Off Road



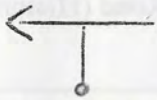


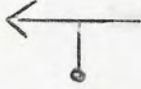


The ninth Scenic "Mulled Wine and Mince Pie" Run 1 January 2013 - Olympia to Montesano

Trip Mileage	Cum Mileage	Tulip	Notes
15.1	39.4		Turn left onto 507
17.0	41.3		Turn left onto Johnson Creek Road
23.4	47.7	CLUE	Which County Ordinance is allegedly illegal?
23.4	47.7		Turn right onto Skookum Chuck Road SE
29.5	53.8		Turn right after railroad crossing
31.7 0.00	56.0		Turn left onto Old Highway 99 and zero trip meter
3.6	59.6		Turn right onto Tilley Road SW
7.7	63.7	CLUE	Who is the maker of the project car at 13612?
8.4	64.4		Turn left onto Maytown Road SW aka Highway 121 just before Railroad Crossing
11.1	67.1		Turn right








The ninth Scenic "Mulled Wine and Mince Pie" Run 1 January 2013 - Olympia to Montesano

Trip Mileage	Cum Mileage	Tulip	Notes
11.2	67.8		Turn left onto Case Road
16.9	72.9		Turn right onto 183rd
18.1	74.1	CLUE	What happened here and when?
18.1	74.1	CLUE	What is this place called?
18.9	74.9		Turn right on Sarjent Road (Historic Name)
20.9	76.9		Turn right on Littlerock Road
25.2	81.2		Turn left on 128 th Littlerock Gas Station if you need it!!
25.9	81.9		Turn left onto Mima Road
29.3	85.3		Mima Road becomes Gate Road
33.1	89.1		Turn left onto Moon Road, over railroad and round to right

The ninth Scenic "Mulled Wine and Mince Pie" Run 1 January 2013 - Olympia to Montesano

Trip Mileage	Cum Mileage	Tulip	Notes
34.4	90.4		Straight on on Moon Road
34.6	90.6	CLUE	What nation are you entering?
35.8	91.8		Restrooms in the Lucky Eagle Casino may be open if you need them
36.1	92.1		Straight on at stop sign. If you need gas, turn right and there is a gas station about 1/2 mile down the road. Return here and turn right to continue.
39.2	95.2		Turn left onto Elma Gate Road
39.7	95.7	CLUE 	Turn left onto Cemetery Road What part of the MG Works at Abingdon was located on Cemetery Road? (4 points!!)
40.4	96.4		Turn left on South Bank Road
50.4	106.4		Continue left on South Bank Road
55.6 0.00	111.6		Turn left to Satsop Business Park and Zero Trip
2.9	114.5		Turn left into Olympic View Drive

The ninth Scenic "Mulled Wine and Mince Pie" Run 1 January 2013 - Olympia to Montesano

Trip Mileage	Cum Mileage	Tulip	Notes
3.2	114.8		Turn left into Technology Way
3.4	115.0		Turn right
4.0	115.6		Turn left
7.7	119.3		Turn left onto Highway 12
14.6	126.2		Exit Highway 12 for Devonshire Road
14.8	126.4		Turn right towards Montesano
<p>The route instructions have been changed from this point on, since the original route ended at the home of the rallye organizer. The modified route takes you into downtown Montesano where I am sure you will find something wonderful to do...or simply cross back over the highway and head eastbound on SR 12 to towards Olympia.</p>			
14.85	126.45		Continue straight on Old 410 Hwy/Pioneer Ave into Montesano